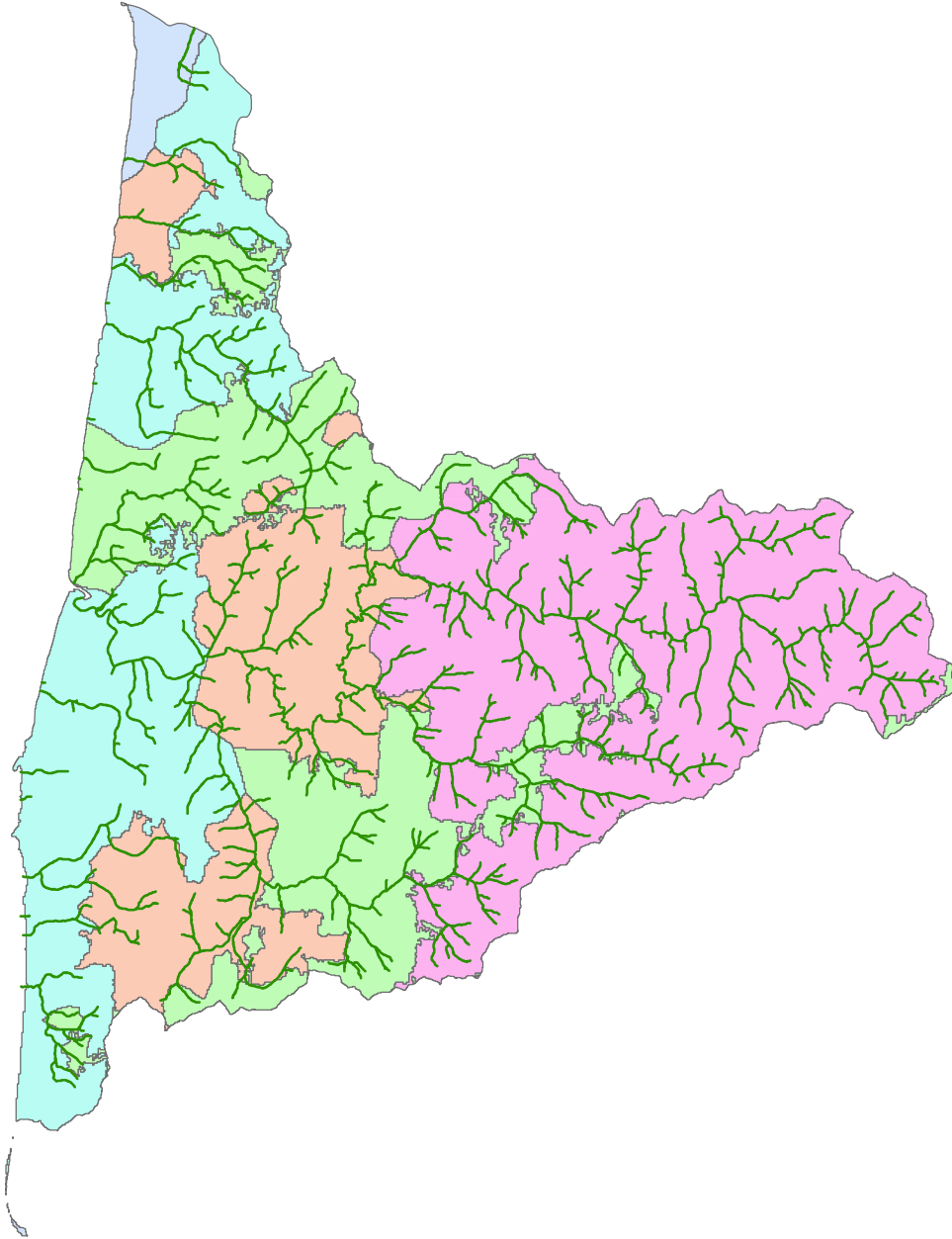


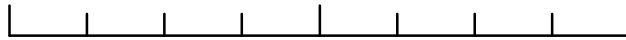
Alesea Basin, Lincoln County Vegetation & Streams



Legend






— coast streams

0 2,600 5,200 10,400 Meters



Vegetation

Vegetation Type

-  SITKA SPRUCE-WESTERN HEMLOCK MARITIME FOREST
-  DOUGLAS FIR/WESTERN HEMLOCK/WESTERN RED CEDAR FOREST
-  CONIFER-DECIDUOUS FOREST
-  GRASS-SHRUB-SAPLING or REGENERATING YOUNG FOREST
-  URBAN



By: Seth and Andrew